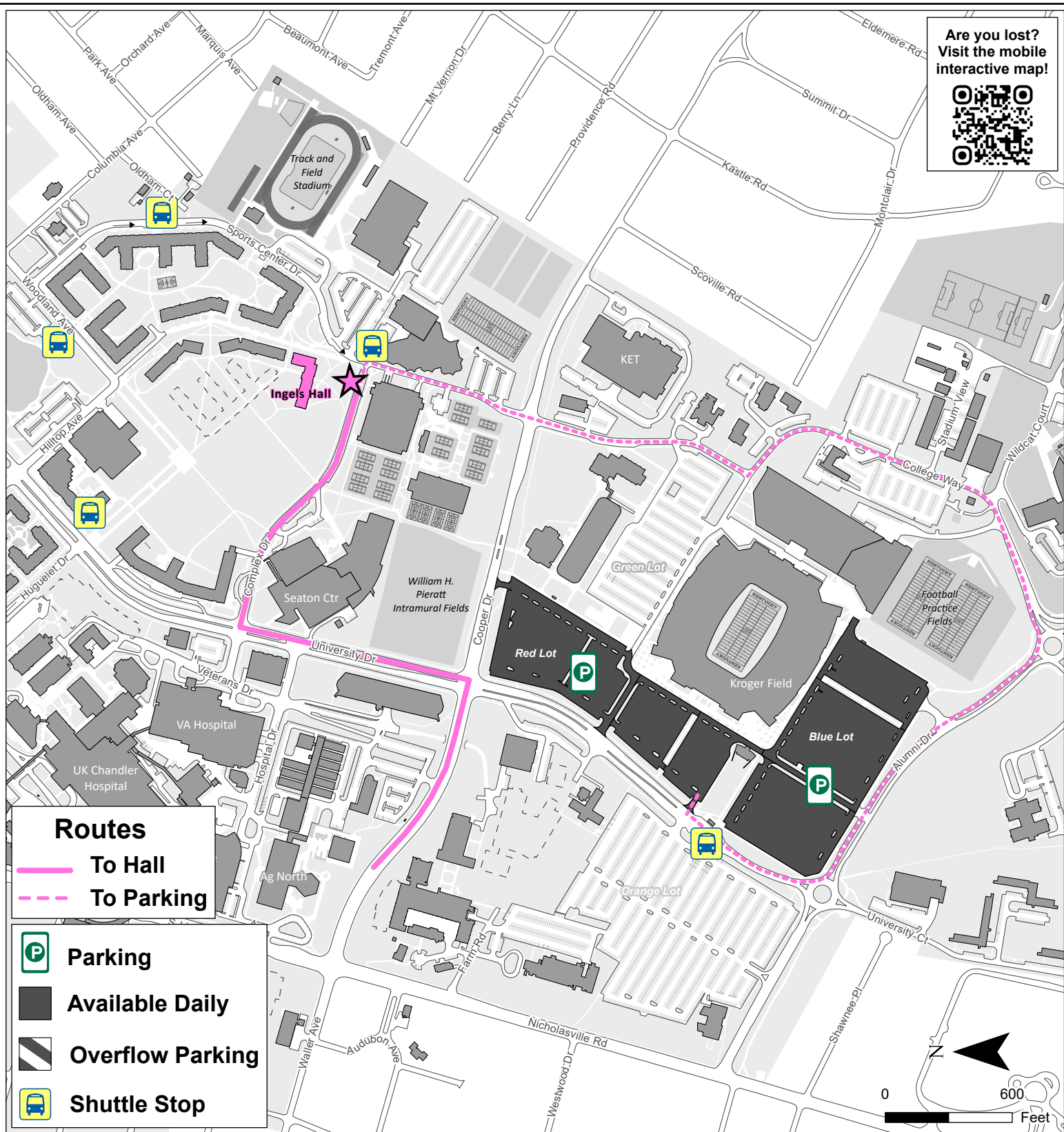


Are you lost?  
Visit the mobile  
interactive map!



## Routes

- To Hall
- - - To Parking



Parking



Available Daily




Overflow Parking



Shuttle Stop



FALL 2025



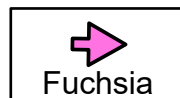
**Move-In Map**

Created by UK Facilities Information Services  
Geospatial.Requests@uky.edu  
REV: 20250709

## Ingels Hall

- ① Turn on Waze app as you near your Move-In Route
- ② Follow the route signs to your residence hall unloading area
- ③ Hold up "Hall Code" Card as you approach traffic personnel
- ④ Unload your belongings ★
- ⑤ Follow dashed route and signs from residence hall to park your vehicle 
- ⑥ Catch the Move-In shuttle and return to residence hall   
(North Campus does not have a shuttle)

Follow this color-coded sign for  
the route to your residence hall:



For more Move-In information visit: <https://wildcatliving.uky.edu/>  
For Move-In questions during official move-in times, call 1-855-682-4115  
Follow us on Twitter @universityofky and use the hashtag #bigbluemove  
For ADA accessible parking, visit: <https://transportation.uky.edu/parking-maps>